

March 20, 2023

Agenda

*Lord's Prayer
Pledge of Allegiance*

2:15 p.m. April Beachy, Director OF Technology, Annual Report

2:30 p.m. Bid Opening – Archival Book Preservation, Indexing & Redaction Project – Recorder's Office

2:45 p.m. OneOhio Region 11 Update – Kerry Metzger

Suspend Minutes 3-15-23

Approve Before/After Expenditures

Approve Supplemental Appropriation (1)

Approve Inter-Fund Transfer/Advance

Approve Change Order – Project #2-2022 – TUS-VAR GR Phase #5 – Engineer

Appoint Volunteer Peace Officers' Dependents Fund Board Members

Amend Road Vacation – Greenfield Road – Clerical Error

Pay Bills

Other Business

Adjourn

THE BOARD OF COMMISSIONERS OF TUSCARAWAS COUNTY MET IN REGULAR SESSION MONDAY, THE 20th DAY OF MARCH, 2023 WITH THE FOLLOWING MEMBERS PRESENT:

Chris Abbuhl
Kristin Zemis

Commissioner Chris Abbuhl presiding.

NOTE: Commissioner Ress was absent.

The Lord's Prayer was said.

The Pledge of Allegiance was said.

RESOLUTION (241-2023) SUSPEND THE READING OF THE MINUTES

It was moved by Commissioner Zemis, seconded by Commissioner Abbuhl, to suspend the reading of the minutes of the March 15, 2023 meeting.

VOTE: Chris Abbuhl, yes;
 Kristin Zemis, yes;
 Greg Ress, absent;

RESOLUTION (242-2023) BEFORE/AFTER EXPENDITURES

It was moved by Commissioner Zemis, seconded by Commissioner Abbuhl to approve the following before/after expenditures:

VENDOR	OFFICE	AMOUNT
OhioAMS	Municipal Court	\$5,087.50
OhioAMS	Municipal Court	\$4,107.00
Commissioners	EMA	\$7,913.43

VOTE: Chris Abbuhl, yes;
 Kristin Zemis, yes;
 Greg Ress, absent;

RESOLUTION (243-2023) SUPPLEMENTAL APPROPRIATIONS

It was moved by Commissioner Zemis, seconded by Commissioner Abbuhl, to approve the following supplemental appropriations:

DEPARTMENT	FROM	TO	AMOUNT	REASON
Dog Pound	E-1020-B005-B10	E-1020-B005-B05	\$2,500.00	Appropriation of newly received grant money for spay/neuter program

VOTE: Chris Abbuhl, yes;
 Kristin Zemis, yes;
 Greg Ress, absent;

RESOLUTION (244-2023) INTER-FUND TRANSFER/ADVANCE

It was moved by Commissioner Zemis, seconded by Commissioner Abbuhl, to approve the following inter-fund transfer/advance as per State Auditor's recommendation:

Co. General to Child Service Fund \$71,613.97

NOTE: This Inter-Fund Transfer was not marked properly and inadvertently was approved as a voucher on March 13, 2023.

Social Services to Public Assistance Fund \$100,000.00

VOTE: Chris Abbuhl, yes;
 Kristin Zemis, yes;
 Greg Ress, absent;

RESOLUTION (245-2023) AMEND CHANGE ORDER – CLERICAL ERROR

It was moved by Commissioner Zemis, seconded by Commissioner Abbuhl, to amend Change Order Resolution from requested by Mike Jones, Sanitary Engineer to requested by Joseph Bachman, County Engineer.

VOTE: Chris Abbuhl, yes;
 Kristin Zemis, yes;
 Greg Ress, absent;

RESOLUTION (246-2023) CHANGE ORDER - PROJECT #2-2022 – TUSC-VAR GR PHASE #5

It was moved by Commissioner Zemis, seconded by Commissioner Abbuhl, to approve the following change order for Project #2-2022 Tusc Var GR Phase #5 , in the total amount of \$12,098.50.00, changing the original contract amount of \$417,875.00.00 to \$405,776.50, as requested by Joseph Bachman, County Engineer.



Joseph S. Bachman, P.E., P.S. Tuscarawas County Engineer
 832 Front Avenue SW, New Philadelphia, OH 44663
 Phone:(330) 339-6648 Fax: (330) 339-6687 Email: engineer@co.tuscarawas.oh.us

March 10, 2023

Please see attached Final CO Adjustment Sheet for the Guardrail Phase 5 project – this project is complete and reviewing our records we found we missed the final signature for the contract adjustment.

Please sign and return to our office – thank you.

Any questions or concerns please let us know.

Jack S. Bierbower
 Traffic Control Supervisor
 Tuscarawas County Engineer
 Phone : 330-339-6648
 Email: Engineer@co.tuscarawas.oh.us

TUSCARAWAS COUNTY
 TUSC-VAR GR PHASE 5
 PID 111588 Project #2-2022

CHANGE ORDER 2 (Final) – Quantity adjustments to reflect "as built" conditions versus estimated plan quantities.

Ref. No.	Item No.	Approx Quantities	Unit	Item Descriptions	Like Erie - Bid Price		As Built Quantities		As Built S - Bid \$ Change Order		Notes	
					Unit Price	Total Price	Quantity	Total Price				
1	103.05	1.00	EA	BOND	1,760.00	1,760.00	1.00	1,760.00			0.00	
2	202	1.00	EA	CLEARING AND GRUBBING	326.00	326.00	1.00	326.00			0.00	
3	204	4337.50	LF	GR-RWY FOR STORAGE	1.60	6,940.00	4,375.00	7,000.00			60.00	
4	254	187.50	LF	RAIL (DBR WYST TUBE)	154.00	28,875.00	187.50	28,875.00			0.00	
5	254	15625.00	LF	GR-T5	18.40	287,500.00	15,437.50	284,050.00			-3,150.00	
6	301	380.00	EA	GR-POST # APP	18.00	6,840.00	164.00	2,952.00			-3,888.00	
7	407	34.00	EA	AA-A	1,150.00	39,100.00	35.00	40,250.00			1,150.00	
8	408	28.00	EA	AA-T	950.00	26,600.00	25.00	23,750.00			-2,850.00	
9	411	8.00	EA	BTA-4	925.00	7,400.00	4.00	3,700.00			-3,700.00	
10	441	4.00	EA	BTA-2	450.00	1,800.00	4.00	1,800.00			0.00	
11	441	75.00	LF	GR-T5 LONG-SPAN	24.00	1,800.00	75.00	1,800.00			0.00	
12	611	16900.00	LF	RESHAPING BERM	3.10	1,696.00	16,600.00	1,660.00			-10.00	
13	614	6.00	EA	MAILBOX SUPPORT	136.00	810.00	5.00	675.00			-135.00	
14	614	204.00	EA	BARR REFLECT TYPE-2	8.50	1,734.00	201.00	1,708.50			-25.50	
15	617	1.00	EA	MAINTAINING TRAFFIC	2,150.00	2,150.00	1.00	2,150.00			0.00	
16	617	1.00	EA	MOBILIZATION-GR	1,550.00	1,550.00	1.00	1,550.00			0.00	
17	623	1000.00	EA	EROSION CONTROL	1.00	1,000.00	1,000.00	1,000.00			0.00	
18	624	0	EA	C/O 1 SHORTEN GR-4 - MOT	750.00	0.00	1.00	750.00			750.00	
CHANGE ORDER TOTAL: As Built Total- Bid Total						\$417,875.00		\$405,776.50				-\$12,098.50

CONTRACT RECAPITULATION: ORIGINAL CONTRACT AMOUNT = \$417,875.00
 CHANGE ORDER = -\$12,173.50
 Percentage of Change Order to Original Contract Amount
 REVISED CONTRACT AMOUNT= \$405,776.50 -2.90%

APPENDIX L

LPA PRIOR CONCURRENCE
CHANGE ORDER NOTIFICATION FORM (continued)

1. Why is the work necessary?

The new guardrail decreased sight distance at a driveway (4455 Williams Lake Rd) Rob Lint and Jack Bierbower measured the sight distance with the guardrail installed and determined the homeowner lost about 75' of sight distance when pulling out of their drive. This loss in sight distance resulted in a safety hazard for the homeowner and the decision was made to remove a portion of the guardrail to gain the proper sight distance.

2. Why didn't the plan provide for the work?

The design did not consider loss of sight distance if guardrail was installed near this particular driveway.

3. Is the work within the project's scope and within the work limits? If no, see Page 3 "Extension of Project Limits"

Yes - it is within work limits and scope of work.

4. Is there any impact to the environmental documentation?

None.

5. What changes are involved and where are they to take place?

Guardrail will be removed (approximately 162.5') and will be returned to Tusc. County Engineer Laydown Yard. (1) AA-A and

6. Who is responsible? (Indicate if plan error, owner request, contractor request.)

Owner Request.

7. How will this impact the schedule? Will this result in a time extension?

No impact.

APPENDIX L

8. Is there a DBE involved? If so, state the DBE's involvement including time, money, work-type, etc.

N/A. DBE was material supplier.

9. Does this involve a dispute/claim

No dispute or claim.

EXTENSION OF PROJECT LIMITS

Description of the Added Work Within Extended Limits:

Original Project Limits (Describe):
County _____

Original Project Length:

Limits of Project Extension (Describe):
County _____

Length of Project Extension:
Revised Project Length:

VOTE: Chris Abbuhl, yes;
Kristin Zemis, yes;
Greg Ress, absent;

RESOLUTION (247-2023) APPOINT VOLUNTEER PEACE OFFICERS' DEPENDENTS FUND BOARD MEMBERS

It was moved by Commissioner Zemis, seconded by Commissioner Abbuhl to appoint Larry Lindberg, County Auditor and Kris Lowdermilk, Human Resources Manager to the Volunteer Peace Officers' Dependents Board as the Board of Commissioners appointees. Mr. Lindberg and Mr. Lowdermilk shall serve in this capacity for the 2023 term year.

Ed Luthy, Mark Watson and Greg Laner were elected as the Qualified Tuscarawas County Sheriff's Office Volunteer Peace Officers representatives.

VOTE: Chris Abbuhl, yes;
Kristin Zemis, yes;
Greg Ress, absent;

VOLUNTEER PEACE OFFICERS DEPENDENTS FUND BOARD: *Kris Lowdermilk, HR Manager, stated this is the annual creation of the Volunteer Peace Officers' Dependents Fund Board, This is done through the State Department of Commerce.*

ROAD VACATION AMENDMENT: *Commissioner Abbuhl stated there was a clerical error on the name of the street that was vacated, and the Maps Office found clerical errors on the parcel numbers. These have now been corrected.*

RESOLUTION (248-2023) AMEND ROAD VACATION – GREENFIELD ROAD – CLERICAL ERRORS

It was moved by Commissioner Zemis, seconded by Commissioner Abbuhl, to amend Resolution (201-2023) from APPROVE VACATION OF CIRCLE ROAD to APPROVE VACATION OF GREENFIELD ROAD.

Also, two of the parcel numbers had wrong parcel numbers:

Tract #1 – 71-01549-000 SHOULD BE 71-01549-003

Tract #5 – 71-013155-000 SHOULD BE 71-01135-000

Both parcel numbers have been corrected on the plat map and will be corrected on new resolution.

Per recommendation of Kristine Beard, Assistant Prosecutor.

YORK TOWNSHIP TRUSTEES

RESOLUTION 2-2023

The Trustees of York Township, Tuscarawas County, Ohio, meeting in regular session on Thursday, January 12, 2023 with Trustees David A. Simmons, Steven J. Parker, and Scott A. Stein present.





David A. Simmons moved the adoption of the following resolution:

That the York Township Trustees request that the road right-of-way that runs through Circle Drive be vacated. This right-of-way has not been used as a road and has been mowed by the property owners for more than 60 years.

Steven J. Parker seconded the resolution and the roll call was as follows:

David A. Simmons yes
Steven J. Parker yes
Scott A. Stein yes

The resolution will be submitted to the Chairman of the Tuscarawas County Commissioners.

Signed  David A. Simmons – Chairman of Trustees
 Steven J. Parker – Trustee
 Scott A. Stein – Trustee
 William J. Glazer – Fiscal Officer

YORK TOWNSHIP ROAD 1164A (GREENFIELD ROAD) VACATION

VACATED TRACTS TO BE TRANSFERRED TO ADJOINING PROPERTY OWNERS

- Tract 1 – 0.191 Acre: Mickey M. & Amy Jo McAfee
1842 Circle Drive SW, New Philadelphia, OH 44663
APN 71-01549.003, D.V. 731-95
- Tract 2 – 0.174 Acre: Daniel & Shayla Reedy,
668 Stonecreek Rd. SW, New Philadelphia, OH 44663
APN 71-01548.000, O.R. 1635-4442
- Tract 3 – 0.191 Acre: Mary Ellen Bryan
1768 Circle Drive SW, New Philadelphia, OH 44663
APN 71-01549.001, O.R. 1530-2431
- Tract 4 – 0.111 Acre: Keith E. & Deborah K. Zimmerman
566 Stonecreek Rd. SW, New Philadelphia, OH 44663
APN 71-00226.000, O.R. 1023-2733
- Tract 5 – 0.115 Acre: Keith E. & Deborah K. Zimmerman
566 Stonecreek Rd. SW, New Philadelphia, Oh 44663
APN 71-01135.000, O.R. 1023-2733

YORK TOWNSHIP ROAD 1164A (GREENFIELD ROAD) VACATION

TRACT 1

Situated in the Township of York, the County of Tuscarawas and the State of Ohio.

Being located in the Southwest Quarter of Section 14 in Township 8, Range 2 of the United States Military Lands, and being part of Greenfield Road SW (fifty feet wide), as found in the plat of Brownings Allotment as set forth in Plat Book 12, Page 52 of the Plat Records of Tuscarawas County with the tract to be conveyed being more fully described as follows:

Commencing at a 7/8" iron pin (found) at the east most corner of Lot 24 in said Brownings Allotment; thence with the northeast line of said Lot and the northeast line of Lot 25, being also the southwest line of South Circle Drive SW (fifty feet wide) also known as York Township Road 614, N 46°07'17" W, 290.71 feet to a 7/8" iron pin (found) at the northeast corner of said Lot 25;

Thence across said road, N 65°48'36" E, 53.92 feet to a 7/8" iron pin (found) at the intersection of the northerly line of South Circle Drive SW and the easterly line of Greenfield Road SW and also being the southwest corner of a 2.556 acre tract as conveyed to Daniel and Shayla Reed (O.R. 1635, Pg. 4442);

Thence along the northerly line of South Circle Drive SW, N 23°41'13" W, 31.24 feet to an iron pin (set) at the intersection with the centerline of Greenfield Road SW and being the TRUE PLACE OF BEGINNING of the tract herein described;

Thence continuing along the northerly line of South Circle Drive SW, N 23°41'13" W, 31.28 feet to a 3/4" iron pin (found) at the intersection with the westerly line of Greenfield Road SW and also being the southeasterly corner of a 0.6632 acre tract as conveyed to Mickey M. and Amy Jo McAfee (D.V. 731, Pg. 95);

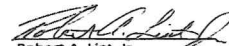
Thence with the westerly line of Greenfield Road SW and the easterly line of said 0.6632 acre tract N 30°17'52" E, 322.44 feet to a 5/8" capped iron pin "Smith 5324" (found) at the northeasterly corner of said 0.6632 acre tract and also being southeasterly corner of a 0.6643 acre tract as conveyed to May Ellen Bryan (O.R. 1530, Pg. 7431);

Thence S 50°35'51" E, 25.48 feet to an iron pin set in said Greenfield Road SW at the northeasterly corner of the tract herein described;

Thence S 30°16'23" W, 336.80 feet to the TRUE PLACE OF BEGINNING and passing on line an iron pin set at 44.43 feet, containing 0.191 acre more or less, but subject to all legal highways, rights of ways, easements, leases and restrictions of record or otherwise legally established.

Bearings herein are oriented to the Ohio State Plane Coordinate System – North Zone – NAD 83. All iron pins set are 3/8" rebar, 30" long, with cap marked "RAL 7153".

Survey and description by Robert A. Lint, Jr., Professional Surveyor #7153 of the Tuscarawas County Engineer's Office in December, 2022.


Robert A. Lint, Jr.
Professional Surveyor #7153



YORK TOWNSHIP ROAD 1164A (GREENFIELD ROAD) VACATION

TRACT 2

Situated in the Township of York, the County of Tuscarawas and the State of Ohio.

Being located in the Southwest Quarter of Section 14 in Township 8, Range 2 of the United States Military Lands, and being part of Greenfield Road (fifty foot RW), as found in the plat of Brownings Allotment as set forth in Plat Book 12, Page 52 of the Plat Records of Tuscarawas County with the tract to be conveyed being more fully described as follows:

Commencing at a 7/8" iron pin (found) at the east most corner of Lot 24 in said Brownings Allotment; thence with the northeast line of said Lot and the northeast line of Lot 25, being also the southwest line of South Circle Drive SW (fifty foot RW) also known as York Township Road 614, N 46°07'17" W, 290.71 feet to a 7/8" iron pin (found) at the northeast corner of Lot 25;

Thence across said road, N 65°48'36" E, 53.92 feet to a 7/8" iron pin (found) at the intersection of the northerly line of South Circle Drive SW and the easterly line of Greenfield Road SW and also being the southwesterly corner of a 2.556 acre tract as conveyed to Daniel and Shayla Reed (O.R. 1635, Pg. 4442) and being the TRUE PLACE OF BEGINNING of the tract herein described;

Thence along the northerly line of South Circle Drive SW N 23°41'13" W, 31.24 feet to an iron pin (set) at the intersection with the centerline of Greenfield Road SW;

Thence with the center of Greenfield Road SW N 30°16'25" E, 292.37 feet to an iron pin set at the northwesterly corner of the tract herein described;

Thence S 53°54'54" E, 25.28 feet to a 3/4" iron pin (found bent) on the easterly line of Greenfield Road SW also being the northwesterly corner of said 2.556 acre tract and also being the southwesterly corner of a 1.668 acre tract as conveyed to Keith E. and Deborah K. Zimmerman (O.R. 1023, Pg. 2733);

Thence with the easterly line of Greenfield Road SW and the westerly line of said 2.556 acre tract S 30°15'11" W, 308.19 feet to the TRUE PLACE OF BEGINNING and passing on line a 5/8" capped iron pin "Smith 5324" (found), containing 0.174 acre more or less, but subject to all legal highways, rights of ways, easements, leases and restrictions of record or otherwise legally established.

Bearings herein are oriented to the Ohio State Plane Coordinate System - North Zone - NAD 83. All iron pins set are 5/8" rebar, 30" long, with cap marked "RAL 7153".

Survey and description by Robert A. Lint, Jr., Professional Surveyor #7153 of the Tuscarawas County Engineer's Office in December, 2022.

Robert A. Lint, Jr.
Professional Surveyor #7153



YORK TOWNSHIP ROAD 1164A (GREENFIELD ROAD) VACATION

TRACT 3

Situated in the Township of York, the County of Tuscarawas and the State of Ohio.

Being located in the Southwest Quarter of Section 14 in Township 8, Range 2 of the United States Military Lands, and being part of Greenfield Road SW (50 feet wide), as found in the plat of Brownings Allotment as set forth in Plat Book 12, Page 52 of the Plat Records of Tuscarawas County with the tract to be conveyed being more fully described as follows:

Commencing at a 7/8" iron pin (found) at the east most corner of Lot 24 in said Brownings Allotment; thence with the northeast line of said Lot 24 and the northeast line of Lot 25, being also the southwest line of South Circle Drive SW (fifty feet wide) also known as York Township Road 614, N 46°07'17" W, 290.71 feet to a 7/8" iron pin (found) at the northeast corner of Lot 25;

Thence across said road, N 65°48'36" E, 53.92 feet to a 7/8" iron pin (found) at the intersection of the northerly line of South Circle Drive SW and the easterly line of Greenfield Road SW and also being the southwest corner of a 2.556 acre tract as conveyed to Daniel and Shayla Reed (O.R. 1635, Pg. 4442);

Thence along the northerly line of South Circle Drive SW, N 23°43'25" W, 31.22 feet to an iron pin (set) at the intersection with the centerline of Greenfield Road SW;

Thence with the centerline of Greenfield Road SW, N 30°16'23" E, 336.78 feet to an iron pin set and passing on line an iron pin set at 292.35 feet, and being the TRUE PLACE OF BEGINNING of the tract herein described;

Thence N 50°35'51" W, 25.48 feet to a 5/8" capped iron pin "Smith 5324" (found) on the westerly line of Greenfield Road SW at the southeasterly corner of a 0.6643 acre tract as conveyed to Mary Ellen Bryan (O.R. 1530, Pg. 7431), being also the northeasterly corner of a 0.6632 acre tract as conveyed to Mickey M. and Amy Jo McAfee (D.V. 731, Pg. 95);

Thence with the westerly line of Greenfield Road SW and the easterly line of said 0.6643 acre tract, N 30°17'52" E, 322.28 feet to a 7/8" Iron Pin (found) at the northeast corner said 0.6643 acre tract at the intersect of the westerly line of Greenfield Road SW with the southerly line of North Circle Drive SW (fifty foot RW);

Thence with the southerly line of North Circle Drive SW, S 88°00'55" E, 28.41 feet to an iron pin (set) at the intersection with the centerline of Greenfield Road SW;

Thence with the centerline of Greenfield Road SW, S 30°16'23" W, 339.79 to the TRUE PLACE OF BEGINNING, containing 0.191 acre more or less, but subject to all legal highways, rights of ways, easements, leases and restrictions of record or otherwise legally established.

Bearings herein are oriented to the Ohio State Plane Coordinate System - North Zone - NAD 83. All iron pins set are 5/8" rebar, 30" long, with cap marked "RAL 7153".

Survey and description by Robert A. Lint, Jr., Professional Surveyor #7153 of the Tuscarawas County Engineer's Office in December, 2022.

Robert A. Lint, Jr.
Professional Surveyor #7153



YORK TOWNSHIP ROAD 1164A (GREENFIELD ROAD) VACATION

TRACT 4

Situated in the Township of York, the County of Tuscarawas and the State of Ohio.

Being located in the Southwest Quarter of Section 14 in Township 8, Range 2 of the United States Military Lands, and being part of Greenfield Road SW (50 feet wide) as found in the plat of Brownings Allotment as set forth in Plat Book 12, Page 52 of the Plat Records of Tuscarawas County with the tract to be conveyed being more fully described as follows:

Commencing at a 7/8" iron pin (found) at the east most corner of Lot 24 in said Brownings Allotment; thence with the northeast line of said Lot 24 and the northeast line of Lot 25, being also the southwest line of South Circle Drive SW (fifty feet wide) also known as York Township Road 614, N 46°07'17" W, 290.71 feet to a 7/8" iron pin (found) at the northeast corner of Lot 25;

Thence across said road, N 65°48'36" E, 53.92 feet to a 7/8" iron pin (found) at the intersection of the northerly line of South Circle Drive SW and the easterly line of Greenfield Road SW (50 feet wide) and also being the southwest corner of a 2.556 acre tract as conveyed to Daniel and Shayla Reed (O.R. 1635, Pg. 4442);

Thence with the easterly line of Greenfield Road SW and the westerly line of said 2.556 acre tract, N 30°15'11" E, 308.19 feet to a 3/4" iron pin (found bent) at the northwest corner of said 2.556 acre tract being also the southwest corner of a 1.668 acre tract as conveyed to Keith E. and Deborah K. Zimmerman (O.R. 10233, Pg. 2733) and passing on line a 5/8" capped iron pin "Smith 5324" (found) and being the TRUE PLACE OF BEGINNING of the tract herein described;

Thence N 53°54'54" W, 25.28 feet to an iron pin set in the center of said Greenfield Road SW;

Thence with the centerline of Greenfield Road SW, N 30°16'23" E, 184.37 feet to an iron pin set;

Thence South 88°00'55" East, 28.41 feet to a 3/4" iron pin (found bent) on the easterly line of Greenfield Road and also being the northwest corner of said 1.668 acre tract and the southwest corner of a 2.638 acre as conveyed to Keith E. and Deborah K. Zimmerman (O.R. 1023, Pg. 2733);

Thence with the easterly line of Greenfield Road SW and the westerly line of said 1.668 acre tract S 30°15'11" W, 200.43 feet to the TRUE PLACE OF BEGINNING containing 0.111 acre more or less, but subject to all legal highways, rights of ways, easements, leases and restrictions of record or otherwise legally established.

Bearings herein are oriented to the Ohio State Plane Coordinate System – North Zone – NAD 83. All iron pins set are 5/8" rebar, 30" long, with cap marked "RAL 7153".

Survey and description by Robert A. Lint, Jr., Professional Surveyor #7153 of the Tuscarawas County Engineer's Office in December, 2022.

Robert A. Lint, Jr.
Robert A. Lint, Jr.
Professional Surveyor #7153



YORK TOWNSHIP ROAD 1164A (GREENFIELD ROAD) VACATION

TRACT 5

Situated in the Township of York, the County of Tuscarawas and the State of Ohio.

Being located in the Southwest Quarter of Section 14 in Township 8, Range 2 of the United States Military Lands, and being part of Greenfield Road SW (50 feet wide) as found in the plat of Brownings Allotment as set forth in Plat Book 12, Page 52 of the Plat Records of Tuscarawas County with the tract to be conveyed being more fully described as follows:

Commencing at a 7/8" iron pin (found) at the east most corner of Lot 24 in said Brownings Allotment; thence with the northeast line of said Lot 24 and the northeast line of Lot 25, being also the southwest line of South Circle Drive SW (fifty feet wide) also known as York Township Road 614, N 46°07'17" W, 290.71 feet to a 7/8" iron pin (found) at the northeast corner of Lot 25;

Thence across said road, N 65°48'36" E, 53.92 feet to a 7/8" iron pin (found) at the intersection of the northerly line of South Circle Drive SW and the easterly line of Greenfield Road SW (50 feet wide) and also being the southwest corner of a 2.556 acre tract as conveyed to Daniel and Shayla Reed (O.R. 1635, Pg. 4442);

Thence with the easterly line of Greenfield Road SW and the westerly line of said 2.556 acre tract and the westerly line of a 1.668 acre tract as conveyed to Keith E. and Deborah K. Zimmerman (O.R. 10233, Pg. 2733) N 30°15'11" E, 508.62 feet to a 3/4" iron pin (found) at the southwest corner of a 2.638 acre tract as conveyed to Keith E. and Deborah K. Zimmerman (O.R. 10233, Pg. 2733) being also the northwest corner of said 1.668 acre tract and passing on line a 5/8" capped iron pin "Smith 5324" (found) at 169.90 feet and a 3/4" iron pin (found bent) at 308.19 feet and being the TRUE PLACE OF BEGINNING of the tract herein described;

Thence N 88°00'55" W, 28.48 feet to an iron pin set in the center of said Greenfield Road SW;

Thence with the centerline of Greenfield Road SW, N 30°16'23" E, 199.85 feet to an iron pin set at the intersection with the south line of North Circle Drive SW (50 feet wide);

Thence with the south line of said North Circle Drive SW, South 88°00'55" East, 28.41 feet to a 7/8" iron pin (found) at the northwest corner of said 2.638 acre tract also being the intersection of the south line of said North Circle Drive with the easterly line of said Greenfield Road SW;

Thence with the easterly line of Greenfield Road SW and the westerly line of said 2.638 acre tract S 30°15'11" W, 199.82 feet to the TRUE PLACE OF BEGINNING, containing 0.115 acre more or less, but subject to all legal highways, rights of ways, easements, leases and restrictions of record or otherwise legally established.

Bearings herein are oriented to the Ohio State Plane Coordinate System – North Zone – NAD 83. All iron pins set are 5/8" rebar, 30" long, with cap marked "RAL 7153".

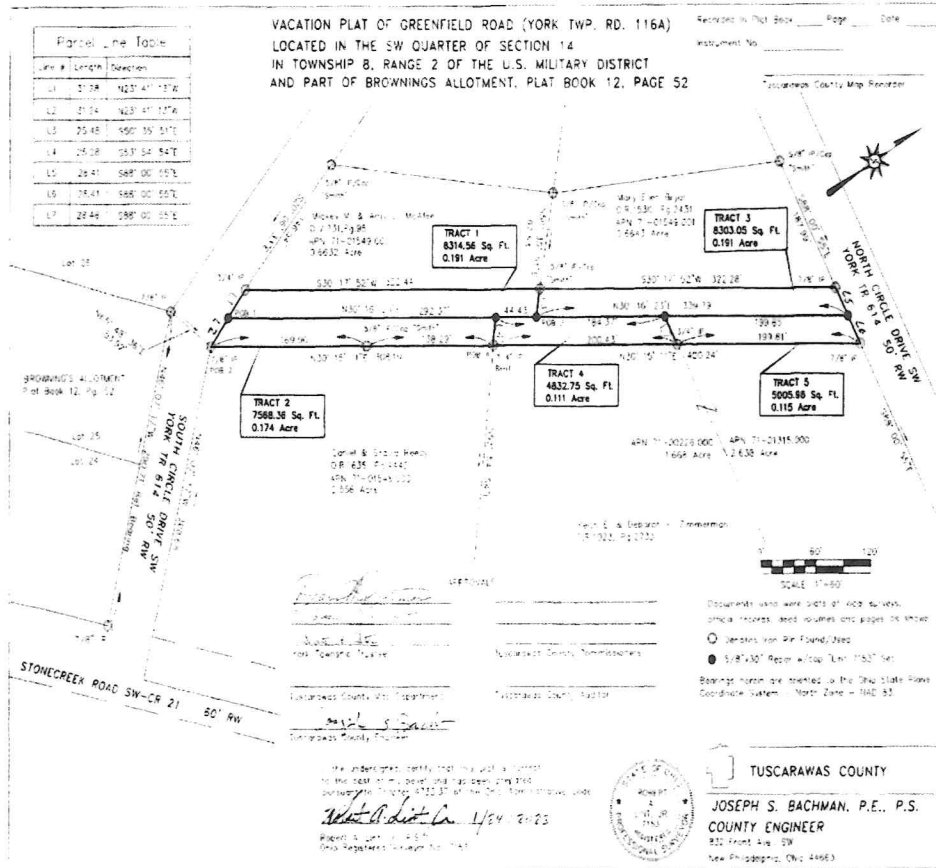
Survey and description by Robert A. Lint, Jr., Professional Surveyor #7153 of the Tuscarawas County Engineer's Office in December, 2022.

Robert A. Lint, Jr.
Robert A. Lint, Jr.
Professional Surveyor #7153



YORK TWP. RD. 1164A (GREENFIELD ROAD) CLOSURE CALCULATIONS	
TRACT 1	
Point of Beginning :	North: 4416.6589' East: 4630.5290'
Segment #1 : Line	Course: N23° 41' 13"W Length: 31.28'
	North: 4445.3020' East: 4617.9634'
Segment #2 : Line	Course: N30° 17' 52"E Length: 322.44'
	North: 4723.7040' East: 4780.6331'
Segment #3 : Line	Course: S50° 35' 51"E Length: 25.48'
	North: 4707.5331' East: 4800.3180'
Segment #4 : Line	Course: S30° 16' 23"W Length: 44.43'
	North: 4669.1603' East: 4777.9190'
Segment #5 : Line	Course: S30° 16' 23"W Length: 292.37'
	North: 4416.6589' East: 4630.5290'
Perimeter:	716.00' Area: 8314.56 Sq. Ft. (0.191 Acre)
TRACT 2	
Point of Beginning :	North: 4388.0520' East: 4643.0788'
Segment #1 : Line	Course: N23° 41' 13"W Length: 31.24'
	North: 4416.6589' East: 4630.5290'
Segment #2 : Line	Course: N30° 16' 25"E Length: 292.37'
	North: 4669.1603' East: 4777.9190'
Segment #3 : Line	Course: S53° 54' 54"E Length: 25.28'
	North: 4654.2692' East: 4798.3511'
Segment #4 : Line	Course: S30° 15' 11"W Length: 308.19'
	North: 4388.0520' East: 4643.0788'
Perimeter:	657.08' Area: 7568.36 Sq. Ft. (0.174 Acre)

YORK TWP. RD. 1164A (GREENFIELD ROAD) CLOSURE CALCULATIONS	
TRACT 3	
Point of Beginning :	North: 4707.5331' East: 4800.3180'
Segment #1 : Line	Course: N50° 35' 51"W Length: 25.48'
	North: 4723.7040' East: 4780.6331'
Segment #2 : Line	Course: N30° 17' 52"E Length: 322.28'
	North: 5001.9675' East: 4943.2218'
Segment #3 : Line	Course: S88° 00' 55"E Length: 28.41'
	North: 5000.9837' East: 4971.6109'
Segment #4 : Line	Course: S30° 16' 23"W Length: 339.79'
	North: 4707.5331' East: 4800.3180'
Perimeter:	715.95' Area: 8303.05 Sq. Ft. (0.191 Acre)
TRACT 4	
Point of Beginning :	North: 4654.2692' East: 4798.3511'
Segment #1 : Line	Course: N53° 54' 54"W Length: 25.28'
	North: 4669.1603' East: 4777.9190'
Segment #2 : Line	Course: N30° 16' 23"E Length: 44.43'
	North: 4707.5331' East: 4800.3180'
Segment #3 : Line	Course: N30° 16' 23"E Length: 139.93'
	North: 4828.3846' East: 4870.8614'
Segment #4 : Line	Course: S88° 00' 55"E Length: 28.48'
	North: 4827.3981' East: 4899.3292'
Segment #5 : Line	Course: S30° 15' 11"W Length: 200.43'
	North: 4654.2692' East: 4798.3511'
Perimeter:	438.56' Area: 4832.75 Sq. Ft. (0.111 Acre)
TRACT 5	
Point of Beginning :	North: 4827.3981' East: 4899.3292'
Segment #1 : Line	Course: N88° 00' 55"W Length: 28.48'
	North: 4828.3846' East: 4870.8614'
Segment #2 : Line	Course: N30° 16' 23"E Length: 199.85'
	North: 5000.9837' East: 4971.6109'
Segment #3 : Line	Course: S88° 00' 55"E Length: 28.41'
	North: 5000.0000' East: 5000.0000'
Segment #4 : Line	Course: S30° 15' 11"W Length: 199.82'
	North: 4827.3981' East: 4899.3292'
Perimeter:	456.56' Area: 5005.98 Sq. Ft. (0.115 Acre)



VOTE: Chris Abbuhl, yes;
 Kristin Zemis, yes;
 Greg Ress, absent;

RESOLUTION (249-2023) PAY BILLS

It was moved by Commissioner Zemis, seconded by Commissioner Abbuhl, to approve payment for the following bills:

Meeting Date - March 20, 2023

911

Tritech Software Systems	Zuercher	\$61,052.06	
			\$61,052.06

Clerk of Courts

Occupational Medicine	Services	\$45.00	
			\$45.00

Commissioners

Fenton Brothers Electric	Supplies	\$111.85	
Fenton Brothers Electric	Supplies	\$151.35	
Go Shred	Services	\$655.00	
Middaugh Printers	Supplies	\$1,500.00	
Muskingum Juvenile Detention Ctr	2nd Qtr Payment	\$58,240.00	
Pitney Bowes Reserve Acct	Postage	\$20,000.00	
Tusc Co Soil Conservation	4th Distr 2023 Grant	\$42,436.00	
			\$123,094.20

Common Pleas

Copley Ohio Newspapers Inc	Public Notice	\$64.23	
Hilscher-Clarke Electric Co Inc	Material	\$103.75	
Verizon	Services	\$60.18	
			\$228.16

Community & Economic Development

Copley Ohio Newspapers Inc	Public Notice Ad	\$219.44	
Tusc Co Economic Dev Corp	Admin Serv/Brownfield	\$2,500.00	
			\$2,719.44

Dress Down

Juvenile Diabetes Research Assoc	Donations Feb 2023	\$27.80	
Juvenile Diabetes Research Assoc	Donations Feb 2023	\$288.20	
			\$316.00

EMA

Emergency Mngmnt Assoc of Ohio	Registration Fee	\$60.00	
Noah Porter	Travel Reimbursement	\$10.95	
			\$70.95

Engineer

Ace Truck Equipment	Repairs/Parts	\$776.14	
AG-PRO Ohio LLC	Repairs/Parts	\$5,654.70	
AG-PRO Ohio LLC	Repairs/Parts	\$616.91	
First Communications	Services	\$20.56	
Liniform	Parts/Supplies	\$154.69	
Ohio Machinery	Repairs/Parts	\$249.21	
Pfeiffer Equipment Co LLC	Repairs/Parts	\$2,569.61	
Piedmont Gas	Gas Utility	\$218.53	
Precision Repair Services Inc	Repairs/Parts	\$3,584.57	
Tusc Co Clerk of Courts	Easement Expenses	\$253.43	
United Sales	Repairs/Parts	\$49.80	
Ziegler Bolt & Nut House	Supplies	\$127.50	
			\$14,275.65

Human Resources

Krugliak, Wilkins, Griffiths & Dougherty	Services	\$38.00	
			\$38.00

JFS

Access Tusc Transit	Transportation Costs	\$20,744.70	
Amazon Capital Services	Relaxation Room	\$129.98	
Ashley & Robert Bunton Jr	FC Reimbursement	\$450.38	
Ashley & Robert Bunton Jr	FP Training	\$82.50	
Ashley & Robert Bunton Jr	FC Travel	\$177.60	
Ashley & Robert Bunton Jr	FC Transportation	\$78.00	
Briana Wilkinson	Employment Incentative Prog	\$500.00	
Business Card	Software Subscriptions	\$403.21	
Business Card	Netgear Annual Fee	\$69.93	
David & Erma Miller	FC Reimbursement	\$345.85	
Enterprise FM Trust	Monthly Lease Fees	\$3,088.66	
Eric Dalton	Travel Expenses	\$19.08	
Forensic Fluids Laboratories	Supplies	\$5,200.00	
Goodwill Ind of Greater Cleveland	Parenting/Training	\$1,749.00	
Grainger	Supplies	\$36.40	
Joshua & Elizabeth Renner	FC Reimbursement	\$23.52	
Joshua & Elizabeth Renner	FC Transportation	\$19.08	
LexisNexis Risk Solutions	Contract Services	\$339.00	
Lowe's	Supplies	\$70.67	
Luke & Megan Kneuss	FC Reimbursement	\$334.67	
Malissa Cantarero	Travel Reimbursement	\$310.24	

Mohican Young Star Academy	Boarding Home	\$10,080.00	
Monique Bailey	FC Reimbursement	\$83.86	
Muskingum Valley Health Center	Services	\$159.00	
New Phila City Schools	Travel Expenses	\$535.00	
Ohio Turnpike	Contract Services	\$15.50	
Paul & Desiree Runyon	FP Transportation	\$19.80	
Paul & Desiree Runyon	FC Transportation	\$24.00	
Quez Therapeutic Solutions	Services	\$120.00	
Raymond & Laura Miller	FC Training	\$112.50	
Raymond & Laura Miller	FC Reimbursement	\$61.75	
Rick & Tammy Christopher	FC Medical & Incidentals	\$258.63	
Robb Rectanus	Travel Reimbursement	\$44.49	
Ronald & Denise Tedrick	FC Transportation	\$12.00	
Ronald & Denise Tedrick	FC Transportation	\$50.40	
Sean & Alisha Ketchem	Preschool Reimbursement	\$396.00	
Shannon Davis	Court Transcripts	\$270.00	
Skyler Smolak	Travel Expense	\$103.20	
Timothy & Jacquelyn McDonnell	FC Reimbursement	\$117.41	
Tusc Co Health Dept	Birth Certificate	\$25.00	
Tusc Co Sheriff	Gasoline	\$426.33	
Tyler & Holly Mummert	FC Reimbursement	\$15.97	
Verizon Wireless	Service	\$1,424.23	
Wayne & Shanon Matsel	FC Reimbursement	\$95.00	
			\$48,622.54
Juvenile/Probate			
Copley Ohio Newspapers Inc	Legal Ad	\$352.86	
Interpreters XP LLC	Services	\$272.70	
Interpreters XP LLC	Services	\$299.35	
Material Handling Solutions	Equipment	\$1,330.00	
			\$2,254.91
Law Library			
Independence Business Supply	Supplies	\$20.96	
Independence Business Supply	Supplies	\$26.03	
			\$46.99
Park			
Menards - NP	Supplies	\$52.50	
Menards - NP	Supplies	\$77.89	
MS Consultants Inc	Design/Engineering Serv	\$12,251.00	
Piedmont Gas Co	Gas Utility	\$83.62	
US Bank Equipment Finance	Copier Contract	\$158.64	
			\$12,623.65
Sheriff			
Columbus Time Recorder Co Inc	Parts/Repair	\$381.75	
G&L Supply	Supplies	\$1,087.31	
Helbling's Supply Inc	Supplies	\$145.00	
Industrial/Organizational Solutions	Services	\$50.00	
Ohio Tactical Officers Association	Training	\$2,450.00	
Qualification Targets Inc	Supplies	\$1,047.81	
Staley Technologies	Repairs	\$33.75	
Staples	Supplies	\$240.54	
Trinity Hospital Twin City	Services	\$55.00	
Tusc Co Agricultural Society	Fair Booth	\$673.00	
			\$6,164.16

Southern District

Alcohol Monitoring Systems	Services	\$120.00	
Dominion Energy	Gas Utility	\$172.00	
Pitney Bowes	Service	\$258.60	
Wayne Garage Door	Parts/Repairs	\$1,148.10	
			\$1,698.70

Treasurer

CTAO	Registration Fees	\$300.00	
Tusc Co Recorder	Tax Lien Fees	\$76.00	
			\$376.00

Veterans

Action NOW	Services	\$45.00	
Advance Auto Parts AAP Financial Serv	Supplies	\$7.59	
Embassy Suites Hotel	Travel Expenses	\$675.00	
Finishing Touch Carpet Cleaning LLC	Services	\$650.00	
Martin's Mobile Glass	Repair	\$75.00	
RTY Summer Showcase	Advertisement Cost	\$90.00	
Senior Center Tusc County	Transportation	\$200.00	
			\$1,742.59

Water & Sewer

AEP	Electric Utility	\$14,934.23	
AEP	Electric Utility	\$2,650.80	
Bleininger & Family Truck Repair LLC	Services	\$956.16	
Charles Rewinding	Repair	\$2,499.00	
Copley Ohio Newspapers Inc	Advertisement Cost	\$501.81	
Frontier	Service	\$339.58	
Frontier	Service	\$44.82	
Hajoca Corp Rex Pipe & Supply	Materials	\$13.84	
Jack Doheny Co	Supplies	\$330.00	
JA's Auto Service	Services	\$88.43	
Ohio Mid-Eastern Gov Assoc	Meeting Registration	\$30.00	
Staples	Supplies	\$412.16	
Staples	Equipment	\$179.98	
			\$22,980.81

GRAND TOTAL \$298,349.81

VOTE: Chris Abbuhl, yes;
 Kristin Zemis, yes;
 Greg Ress, absent;

OTHER BUSINESS: *Commissioner Abbuhl stated that on March 16, 2023, he attended a Legislative Briefing with the County Commissioner's Association. Senator Landis, Representatives Hillyer, Wiggam and Holmes were able to attend. We discussed house Bill 1, regarding property taxation and income tax rates and Broadband Connectivity to get everyone connected. The Legislature right now is focusing on working with the Counties in regards to Local Government Funds and trying to get some of that restored.*

It was a good discussion and they are meeting all across the state. I look forward to the outcome, hopefully in a positive way. The County Commissioner's Association staff is working very hard with the Legislature and keeping the lines of communication open in that regard.

IT DEPARTMENT ANNUAL REPORT: *April Beachy, IT Director, John Gray, Assistant Director and Larry Lindberg, Auditor, were present to present the Annual Data Processing Board's 2022 Report. April stated in the report are meeting dates, highlights, last five years of the budget and purchases that have been approved by the IT Director this past year.*

The purchases amount was \$384,088. The largest purchase last year was the anti-virus removal update/renewal which allows the vendor to monitor our system twenty-four a hours a day. Also last year, we implemented the multi-factor and this was also a big purchase, the new help desk, this has been very helpful, and the new mail filter for SPAM & viruses, there is a glitch in this system . The vendor thinks they have it fixed and will release it on the next revision.

The website is to the point that the offices are using it. As soon as this is completed, we will probably start to look elsewhere because we have outgrown the website already. The phone system switches are at end of life and we have already budgeted for those, but have not had the time to implement this. We are in the process of upgrading our firewall. We are also in the process of implementing wireless at the Sheriff's Office. They will have their own network. The email server will be upgraded in 2024 and this is going to be a large and complex project.

Larry stated there will need to be some additional funds moved to the equipment budget. This was put into the budget at one point during the October process, but it was not completed and is not in the Capital Funds. There will be a Supplemental of \$5,000.

April has been working with Sky, Maintenance Supervisor, to try and open up the IT Offices because with all five employees in there, it is hard to move around. This will probably have to be a 2024 budget request. The IT Department is fully staffed at this point.

RESOLUTION (250-2023) RECESS

It was moved by Commissioner Zemis, seconded by Commissioner Abbuhl, to recess at 2:25 p.m., for the purpose of the Recorder's Office bid opening.

VOTE: Chris Abbuhl, yes;
 Kristin Zemis, yes;
 Greg Ress, absent;

Commissioner Abbuhl called the meeting out of recess at 2:30 p.m. and back into Regular Session for the purpose of the Recorder's Office bid opening.

RESOLUTION (251-2023) ADVISEMENT – BIDS – ARCHIVAL BOOK PRESERVATION, INDEXING & REDACTION PROJECT – RECORDER'S OFFICE

It was moved by Commissioner Zemis, seconded by Commissioner Abbuhl, to take under advisement the bids for Archival Book Preservation, Indexing & Redaction Project for the Recorder's Office as publicly opened and read aloud by Lori Smith, County Recorder.

ARCHIVAL BOOK PRESERVATION, INDEXING & REDACTION PROJECT

BID TABULATION
March 20, 2023 @ 2:30 p.m.

RECORDER'S ESTIMATE: \$400,000.00

BIDDER	AMOUNT	BOND
KOFILE	\$349,408.40	X

VOTE: Chris Abbuhl, yes;
 Kristin Zemis, yes;
 Greg Ress, absent;

ONEOHIO REGION 11 UPDATE: Kerry Metzger, OneOhio Board. OneOhio is the Opioid Region that was created for the Counties. There are seven Counties in our Region. Tuscarawas County is Region 11. Mr. Metzger stated the opioid settlement was made some years back and the State of Ohio had to set up a structure in which to receive the settlement monies and determine how they are going to distribute these dollars. It has taken longer than everyone had hoped, but when creating a whole new organization from scratch, it takes time. This is still a work in progress.

Region 11 met in October, 2022, to determine who the seven counties want represented on the State Foundation Board. Region 11 selected OMEGA because all seven counties are in OMEGA. Region 12 also has three counties in OMEGA. Jeanette Wierzbicki, OMEGA Director, is the member for the State Foundation. The By-Laws were also voted on during the October, 2022 meeting. The next meeting was February, 2023, and the task of developing leadership positions started. March, 2023 will be the third meeting and at this point leadership will be selected. Last month the OneOhio Region 11 met and set up

week for the first time and started to develop criteria as to how to score the different potential projects. At some point and time, the Foundation will start to receive projects and a determination will have to be made as to what projects are of the most value and prioritize within our region. In the interim, we also have to keep in mind, it is not just the value of the project, but also how much money is available to the region.

Commissioner Abbuhl asked who else was on the Grant Committee? Mr. Metzger replied Commissioner JP Dutton, Mayor Cyndi Baronzzi Dickey, of Salem, and two other Commissioners make up the Board. The Grant Committee will review the projects and make their recommendations to the Region 11 Board. The board will approve the projects and send them on to the State Foundation and the State Foundation will make the final choice.

Over the next eighteen years, the state of Ohio is going to receive about \$1 billion in settlement dollars. Initially, a lump sum will be allotted and then it will be smaller as the years go by. The monies can be used for several things such as; treatment, early intervention and crisis support, address the needs of criminal-justice involved persons, mother-centered treatment and support, recovery support, prevention, prevent over-prescribing of opioids and other drugs of potential misuse, prevent overdose deaths and other harms, services for children, first responders, and workforce. If you would like further information on how this process is set up and how it will work, please go to OneOhio.com.

Commissioner Abbuhl stated early intervention and crisis support and prevention are two very important ones to address. If we can stop the issues from the start, then we don't have the issues at the end. Particularly with young kids. They should be educated on these types of issues and things that are happening with marijuana. All of the strategies are important, but early intervention and prevention are my top picks.

Commissioner Zemis thought mother-centered treatment and support were important in respect to addicted mothers and babies. This is a cycle that just keeps going on and on and on. When the new mothers do not have a support system, they can feel desperate and over whelmed and fall right back into old habits. This is very important to both the mother and the children.

Mr. Metzger stated he would like to come back every quarter and update the Commissioners on OneOhio Region 11.

EMPOWER TUSC: Kerry Metzger & Jodi Salvo were present to talk about Senate Bill 9, Expansion of Ohio's Medical Marijuana Program. Empower Tusc's mission is to empower the Tuscarawas County Community to prevent the use and misuse of substances and mental health wellness by implementing effective prevention education and other strategies. The vision is to empower our youth to live healthy, drug-free lives. Empower Tusc is growing and is not just about youth drug use and misuse. We are also dealing with suicide prevention and now gambling prevention.

Our main topic today is Senate Bill 9. Empower Tusc has big concerns about the passage of this bill as it is currently written. SB 9 was introduced on 1-11-23 and the passage of this bill will greatly harm the youth of our community and the state of Ohio. It will decrease the perception of harm for marijuana use and increase the usage of marijuana in adolescents and young adults. If we are going to continue to call marijuana "medicine", what do you think the youth are going to think? They are going to think it must be safe because it is "medicine." This is why the prevention community has a lot of trouble trying to address the issue.

SB 9 will remove regulation decisions from the Board of Pharmacy to the Department of Commerce. It removes the regulatory control from the medical community, Board of Pharmacy, to one that focuses on business, Department of Commerce.

Jodi stated that the safeguards that are in place on marijuana as medicine are working. You don't necessarily see the impact in communities because advertising has to be approved through the Department of Pharmacy. You can not have signage, there are qualified diagnosis. There were a lot controls, and use of marijuana had to be done by a physician certified to prescribe. Ohio is finding out what every state before them has seen. The medical program does not produce the revenue the states would like to see. The protocol seems to be; we put in a medical program, we expand it, and then we flip it. It is nearly impossible to teach our youth the harms of marijuana use when their parents are using it as medicine. Kids today do not want to smoke it, they want to vape it, eat it, or drink it because it is easier to conceal. It tastes better, it is an easier product. The schools are having problems with gummies, vaping, and edibles.

Mr. Metzger stated SB 9 will allow unregulated advertising such as on social media or otherwise without prior approval. Opening advertising on all social media will harm our youth. Advertising creates a decrease perception of harm among our young people and will increase marijuana usage among our youth. Advertising had a big impact with Big Tobacco back in the 1950-60's. Tobacco was marketed as healthy, all natural and had medical benefits. It hooked generations upon generations.

Jodi added that they get funding opportunities all the time to deal with the mental health crisis and suicide issues that we have in Ohio, and what did we do? We legalized sports betting! Again, for people over 21 years old, but it is also in the face of young people. We keep saying we need to help the young people in our communities, but we keep putting things right in their face. The highest connection on suicide is gambling. The highest connection for youth with states that have legalized it is marijuana. It is like we are trying to put gasoline on a smoldering fire.

Mr. Metzger said there are 25 qualifying conditions for medical marijuana and SB 9 is going to add 6 more. There is a catch all provision to allow certified physicians to write a medical marijuana

prescription for any condition they see fit. The physician will no longer have to conduct an examination of the patient. The new bill wants a ration of one retail dispensary per 1,000 registered patients up to 300,000 patients. There are 69 retail dispensaries in Ohio as of now.

Mr. Abbuhl asked what is the medical field saying about the medical marijuana? Jodi stated that all major medical associations are opposed. They have written official statements to this effect.


Mrs. Zemis wanted to know why is that "real" medicine comes in child proof bottles and caps so children can not get into it, but marijuana comes in so many different varieties that look good to kids? Mrs. Metzger stated at Empower Tusc, they give away lock boxes so adults can lock up their edibles, marijuana and other products and keep it away from our children.

RESOLUTION (252-2023) ADJOURN

It was moved by Commissioner Zemis, seconded by Commissioner Abbuhl, to adjourn at 3:43 p.m. to meet in Regular session Wednesday, the 22nd day of March, 2023.


VOTE: Chris Abbuhl, yes;
 Kristin Zemis, yes;
 Greg Ress, absent;

We hereby certify the above and foregoing to be a true and correct account of the proceedings as had by and before us on the day and year first written above.


 Chris Abbuhl


 Kristin Zemis

ABSTAINED
 Greg Ress


 Attest: Rhonda Jordan, Clerk